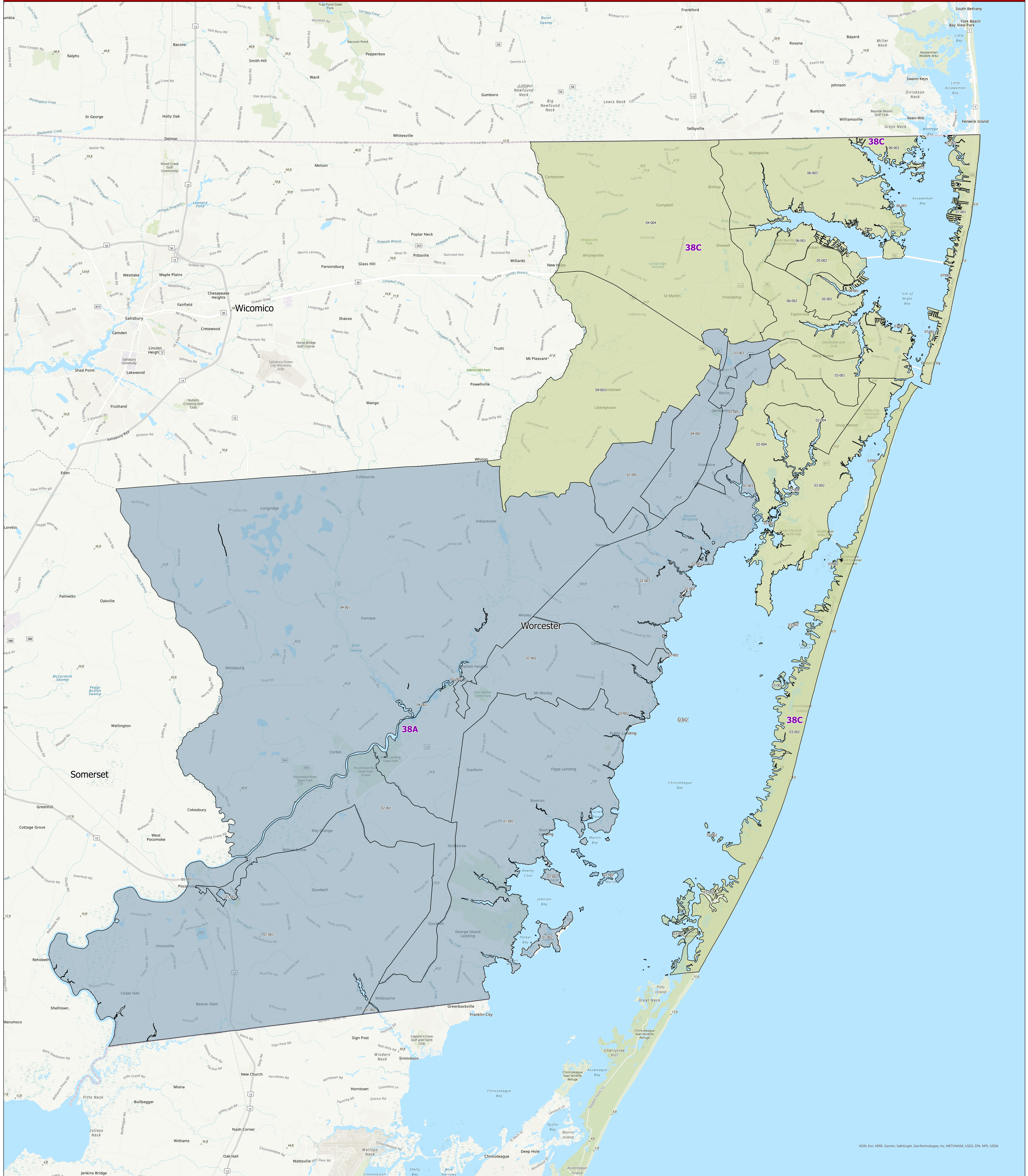


# Maryland 2022 Legislative Districts with Precincts Worcester County




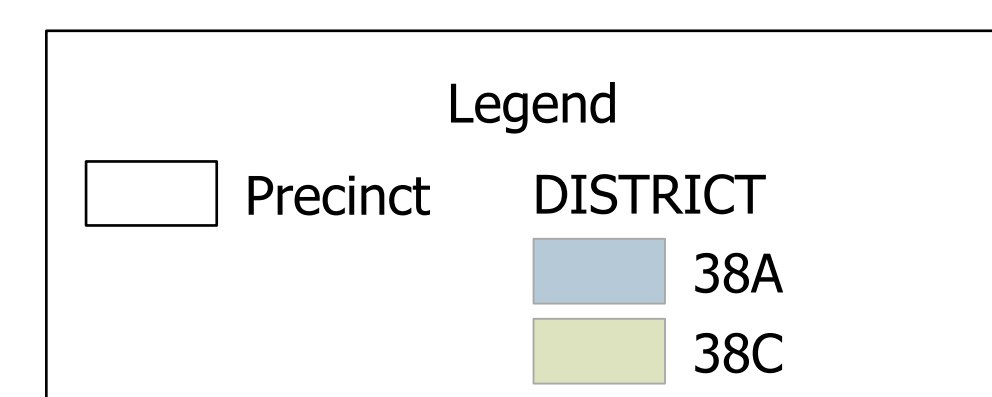
**Data Sources:**

- 2022 precinct boundaries received from counties (including Baltimore City) or digitized by Planning in coordination with counties, with precinct numbers reformatted as needed for statewide consistency.
- Legislative districts sourced from 2020 Census TIGER/Line Files & Senate Joint Resolution 2 General Assembly 2022 Session.

Prepared by the Maryland Department of Planning September 2022

**Notes:**

- Portions of any legislative districts that extend beyond the county are not depicted. Legislative district and precinct boundaries exclude 2020 Census blocks containing water area only.
- Planning may complete minor future adjustments to ensure precincts are edge matched with Census block boundaries.



VOIN: Esri, HERE, Garmin, SafeGraph, GeoTechnologies, Inc., MITLNASIA, USGS, EPA, NPS, USDA